


Munger, Bihar, India  
Bindwara, Munger, 811201, Bihar, India  
Lat 25.350737, Long 86.483075  
11/22/2024 14:33 GMT+05:30  
Note : Captured by GPS Map Camera

Munger, Bihar, India  
Munger Jamalpur Road, Bindwara, Munger, 811201, Bihar, India  
Lat 25.345109, Long 86.487349  
11/22/2024 14:48 GMT+05:30  
Note : Captured by GPS Map Camera






Munger, Bihar, India  
Bindwara, Munger, 811201, Bihar, India  
Lat 25.350578, Long 86.482879  
11/22/2024 14:39 GMT+05:30  
Note : Captured by GPS Map Camera

Munger, Bihar, India  
Bindwara, Munger, 811201, Bihar, India  
Lat 25.350550, Long 86.482698  
11/22/2024 14:37 GMT+05:30  
Note : Captured by GPS Map Camera



UP <sup>LiA</sup> परिचोजना निदेशक  
बुडको, मुंगेर









*Ainool*  
 Project Manager  
 MUNGER

*Kish*  
 उप परिश्रोजना निदेशक,  
 बडको, मुंगेर






*Arinal*  
Project Manager  
MUNGER

Liv  
उप परिश्रेजना निदेशक  
बुडको, मुंगेर




20/4



GPS Map Camera

Munger, Bihar, India  
 9f98+jm6, Belan Bazar, Munger, Bihar 811201, India  
 Lat 25.368609° Long 86.466773°  
 15/11/24 08:39 AM GMT +05:30

Google



GPS Map Camera

Munger, Bihar, India  
 9fc9+xf2, 435, Belan Bazar, Munger, Bihar 811201, India  
 Lat 25.372329° Long 86.468474°  
 15/11/24 08:32 AM GMT +05:30


Google



GPS Map Camera

Munger, Bihar, India  
 9fgf+3m4, Bekapur Road, Shah Family, Mayur Chowk, Munger, Bihar  
 811201, India  
 Lat 25.375028° Long 86.474483°  
 23/11/24 9:03 AM GMT +05:30

Google



GPS Map Camera

Munger, Bihar, India  
 35, Shastri Nagar,, Munger, Bihar 811201, India  
 Lat 25.375014° Long 86.47468°  
 23/11/24 09:04 AM GMT +05:30


Google

*Hina*  
 Project Manager  
 MUNGER


*Lil*  
 उप परिचोजना निदेशक  
 बुडको, मुंगेर




20/5




Munger, Bihar, India  
9tgr+3jp, Bekapur Road, Shah Family, Dilawer Pur, Munger, Bihar 811201, India  
Lat 25.375072° Long 86.474068°  
23/11/24 09:02 AM GMT +05:30



Munger, Bihar, India  
9tff+wwj, Gola Rd, Shah Family, Dilawer Pur, Munger, Bihar 811202, India  
Lat 25.374856° Long 86.474515°  
23/11/24 08:54 AM GMT +05:30



Munger, Bihar, India  
9tff+wwj, Gola Rd, Shah Family, Dilawer Pur, Munger, Bihar 811202, India  
Lat 25.374572° Long 86.474542°  
23/11/24 08:55 AM GMT +05:30




Munger, Bihar, India  
9tgr+3m4, Bekapur Road, Shah Family, Mayur Chowk, Munger, Bihar 811201, India  
Lat 25.375027° Long 86.474228°  
23/11/24 09:01 AM GMT +05:30


*Avinash*  
Project Manager  
MUNGER

लिख  
उप परिश्रेजना निदेशक  
बडको, मुंगेर







Munger, Bihar, India  
 9fff+pdf, Bekapur Road, Shah Family, Dilawer Pur, Munger, Bihar 811201, India  
 Lat 25.374258° Long 86.474365°  
 23/11/24 09:51 AM GMT +05:30



Munger, Bihar, India  
 9fff+jp2, Shah Family, Dilawer Pur, Munger, Bihar 811201, India  
 Lat 25.373943° Long 86.474162°  
 23/11/24 08:50 AM GMT +05:30



Munger, Bihar, India  
 9fff+hfv, Bari Bazar Rd, Shah Family, Dilawer Pur, Munger, Bihar 811201, India  
 Lat 25.37397° Long 86.473677°  
 23/11/24 08:46 AM GMT +05:30




Munger, Bihar, India  
 9fff+h8g, Bari Bazar Rd, Near Icici Bank, Shah Family, Dilawer Pur, Munger, Bihar 811201, India  
 Lat 25.373978° Long 86.473217°  
 23/11/24 08:46 AM GMT +05:30


*Avinash*  
 Project Manager  
 MUNGER

*LiU*  
 उप परिवेजना निदेशक,  
 बुडको, मुंगेर




2/27





 मुंगेर, बिहार, भारत  
 9FPJ+5Q5, शंकरपुर, मुंगेर, बिहार 811201, भारत  
 Lat 25.385106°  
 Long 86.481853°  
 05/04/24 01:08 PM GMT +05:30



24 Apr 2024 2:17:33 pm  
 DJ College Road  
 Shastri Nagar,  
 Munger Division  
 Bihar



7 May 2024 10:00:54 am  
 Mandal road  
 Shankarpur  
 Munger Division  
 Bihar



2024 11:44:31 am  
 Shankarpur  
 Munger Division  
 Bihar






20/8




GPS Map Camera

Munger, Bihar, India  
 9F9M+X73, Shastri Nagar,, Munger, Bihar 811201, India  
 Lat 25.369953°  
 Long 86.484449°  
 14/05/24 05:04 PM GMT +05:30

Google




14 May 2024 4:55:51 pm  
 Basudevpur  
 Munger Division  
 Bihar



GPS Map Camera

Munger, Bihar, India  
 9F8C+42R, Gali Number 3, Maksuspur, Munger, Bihar 811201, India  
 Lat 25.364995°  
 Long 86.470364°  
 01/06/24 03:54 PM GMT +05:30

Google



GPS Map Camera


Munger, Bihar, India  
 D.N.Road, Mahopur SINGH VILLA (रिंग विला), Krishnapuri Colony Munger Bihar  
 811201 IN, Krishnapuri, Shastri Nagar,, Munger, Purabsara, Bihar 811201, India  
 Lat 25.380668°  
 Long 86.486242°  
 02/06/24 12:00 PM GMT +05:30

Google

*Ainoo*  
 Project  
 Manager  
 MUNGER



20/9




9FJM+SPX, Madhupur, Munger, Purabara, Bihar 811201, India

Munger  
Bihar  
India

44°C  
111°F

2024-06-05(Wed) 04:10(PM)



9FJM+JOF, Basudevpur, Munger, Bihar 811201, India

Munger  
Bihar  
India

38°C  
100°F

2024-06-05(Wed) 06:04(PM)



Munger, Bihar, भारत  
Munger road, Lallu Pokhar Rd, near Indian oil petrol pump(city fuels, P.C.Dutta Colony, Munger, Bihar 811201, भारत  
Lat 25.367362°  
Long 86.467726°  
06/06/24 10:47 AM GMT +05:30



Munger  
Bihar  
India

44°C  
111°F

2024-06-06(Thu) 04:06(PM)

*Avinash* Project Manager  
MUNGER






मुंगेर, बिहार, भारत  
9FJM+C5H, मुहोली बाजार मार्ग, बासुदेवपुर, मुंगेर, पुराबसरे, बिहार 811201, भारत  
Lat 25.38094°  
Long 86.483142°  
07/06/24 04:25 PM GMT +05:30  
Google




मुंगेर, बिहार, भारत  
9FJM+C5H, मुहोली बाजार मार्ग, बासुदेवपुर, मुंगेर, पुराबसरे, बिहार 811201, भारत  
Lat 25.380791°  
Long 86.483086°  
07/06/24 04:27 PM GMT +05:30  
Google




9FJM+RP3, Basudevpur, Munger, Bihar 811202, India  
Munger  
Bihar  
India  
42°C  
108°F  
2024-06-05 05:53 (PM)  
Project Manager  
MUNGER








Munger, Bihar, India  
9FHM+HF3, Madhopur, Munger, Purabsarai, Bihar 811201, India  
Lat 25.379135°  
Long 86.483702°  
08/06/24 05:51 PM GMT +05:30  
Google



Munger, Bihar, भारत  
Near Yamaha Showroom, Chandanbag, Maksuspur, Mung  
Lat 25.364517°  
Long 86.467852°  
08/06/24 09:53 AM GMT +05:30  
Google



Munger, Bihar, भारत  
Near Yamaha Showroom, Chandanbag, Maksuspur, Munger, Bihar 811201, भारत  
Lat 25.364515°  
Long 86.467854°  
08/06/24 09:53 AM GMT +05:30  
Google



9FJM+RF3, Basudevpur, Munger, Bihar 811202, India

Munger  
Bihar  
India

46°C  
115°F

2024-06-09(Sun) 03:43(PM)

Avinash  
Project Manager  
MUNGER





GPS Map Camera  
Munger, Bihar, India  
9F7P+XFP, Shastri Nagar,, Munger, Bihar 811201, India  
Lat 25.364934°  
Long 86.486834°  
Google 10/06/24 04:38 PM GMT +05:30



GPS Map Camera  
मुंगेर, बिहार, भारत  
9FHM+MR9, माधोपुर, मुंगेर, पुराबस्तर, बिहार 811201, भारत  
Lat 25.379157°  
Long 86.484649°  
Google 10/06/24 05:21 PM GMT +05:30



Project Manager  
MUNGER





14

1










*Ainzeb* Project Manager  
 MUMBAI  
 MUMBAI  
 MUMBAI





*Ainaw* Project Manager  
MUNGER






Munger, Bihar, India  
H.No.832 W.No.09 NAYATOLA, Basudevpur, Munger, Bihar 811201, India  
Lat 25.384295°  
Long 86.482389°  
15/06/24 05:19 PM GMT +05:30



मुंगेर, बिहार, भारत  
9F98+6M, बेलन बाजार, मुंगेर, बिहार 811201, भारत  
Lat 25.36501°  
Long 86.466168°  
15/06/24 10:56 AM GMT +05:30



मुंगेर, बिहार, भारत  
9F98+6M, बेलन बाजार, मुंगेर, बिहार 811201, भारत  
Lat 25.365044°  
Long 86.466837°  
16/06/24 10:12 AM GMT +05:30

Project Manager  
MUNGER





9E2747D, Munger Rd, Mahakumbh, Herudiyara, Bihar 811201, India

Herudiyara  
Bihar  
India

34°C  
93°F


2024-08-10(Sat) 03:05(PM)



GPS Map Camera


Munger, Bihar, India  
9F98+JM6, Belan Bazar, Munger, Bihar 811201, India  
Lat 25.368641°  
Long 86.466557°  
10/08/24 04:10 PM GMT +05:30

Google



मुंगेर, बिहार, भारत  
9FHP+22W, माधोपुर, मुंगेर, पुराबस्ने, बिहार 811201, भारत  
Lat 25.377655°  
Long 86.48514°  
11/08/24 10:58 AM GMT +05:30

Google



GPS Map Camera

Munger, Bihar, India  
9FFG+PP4, Kallitazia Rd, Dilawer Pur, Munger, Bihar 811201, India  
Lat 25.374148°  
Long 86.476954°  
11/08/24 11:43 AM GMT +05:30

Google


*Avinash*  
Project Manager  
MUNGER




20/17



Munger, Bihar, India  
 Hazrat garj gali no 03, Maksuspur, Munger, Bihar 811201, India  
 Lat 25.365088°  
 Long 86.471054°  
 22/08/24 02:57 PM GMT +05:30



22 Aug 2024 11:04:25 am  
 11B Road  
 Shankarpur  
 Munger Division  
 Bihar




22 Aug 2024 12:39:51 pm  
 Basudevpur  
 Munger Division  
 Bihar

IMS L...  
 Project Manager  
 MUNGER



20/8



*Avinash*  
MS Limited  
Project Manager  
MUNGER



20/9




Munger, Bihar, India  
 9F99+C27, Belan Bazar, Munger, Bihar 811201, India  
 Lat 25.368435°  
 Long 86.467531°  
 27/08/24 04:14 PM GMT +05:30



Munger, Bihar, India  
 9F68+HFG, Belan Bazar, Munger, Bihar 811201, India  
 Lat 25.366668°  
 Long 86.465784°  
 27/08/24 04:15 PM GMT +05:30




Munger, Bihar, India  
 9F88+HFG, Belan Bazar, Munger, Bihar 811201, India  
 Lat 25.366414°  
 Long 86.466247°  
 27/08/24 10:33 AM GMT +05:30



*Avinash*  
 Project Manager  
 MUNGER





PA 2





20/20






  
 मुंगेर, बिहार, भारत
   
 9FMR+6PP, ITC मार्ग, गोबिंदपुर, मुंगेर, बिहार 811201, भारत
   
 Lat 25.382998°
   
 Long 86.492036°
   
 28/08/24 02:55 PM GMT +05:30



Aug 28, 2024 4:40:08 PM
   
 25.3585N 86.4707E
   
 161° S
   
 Maksuspur
   
 Munger Division
   
 Bihar

29 Aug 2024 2:56:04 pm
   
 Purab Sarai Main Road
   
 Haji Subhan Colony
   
 Munger Division
   
 Bihar




  
 पुराबसरी, बिहार, भारत
   
 9FHP+3M4, रेसर, पुराबसरी, बिहार 811201, भारत
   
 Lat 25.377747°
   
 Long 86.487058°
   
 29/08/24 03:40 PM GMT +05:30


  
 Project Manager
   
 MUNGER





84






20/21


23 Aug 2024 2:36:00 pm  
Purab Sarai Main Road  
Haji Subhan Colony  
Munger Division  
Bihar



Aug 29, 2024 5:06:23 PM  
25.3585N 86.4707E  
50° NE  
Road  
Maksuspur  
Munger Division  
Bihar



पुराबसरे, बिहार, भारत  
9FHP+3M4, रेसर, पुराबसरे, बिहार 811201, भारत  
Lat 25.377752°  
Long 86.486812°  
29/08/24 05:19 PM GMT +05:30




Munger, Bihar, India  
9F7F+FF2, Maksuspur, Munger, Bihar 811201, India  
Lat 25.363741°  
Long 86.473521°  
30/08/24 10:58 AM GMT +05:30





20/22



GPS Map Camera

Munger, Bihar, India  
9F7F+FF2, Maksuspur, Munger, Bihar 811201, India  
Lat 25.363778°  
Long 86.473634°  
30/08/24 10:58 AM GMT +05:30

Google



GPS Map Camera

Jamalpur, Bihar, India  
9F8J+8XQ, Sandalpur, Jamalpur, Munger, Bihar 811214, India  
Lat 25.365915°  
Long 86.482507°  
08/09/24 04:06 PM GMT +05:30

Google



GPS Map Camera

Munger, Bihar, India  
chandan bag gali no 05, Maksuspur, Munger, Bihar 811201, India  
Lat 25.363163°  
Long 86.468623°  
15/09/24 03:28 PM GMT +05:30

Google



GPS Map Camera


Munger, Bihar, India  
9F8G+253, Maksuspur, Munger, Bihar 811201, India  
Lat 25.357696°  
Long 86.475733°  
25/09/24 02:45 PM GMT +05:30

Google






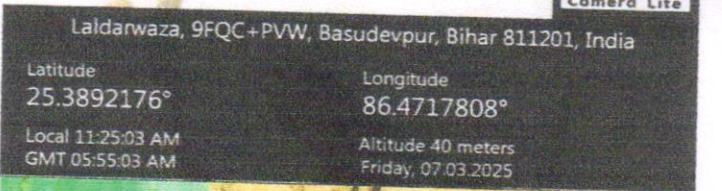
20/3

Munger  
Bihar  
India

28°C  
82°F

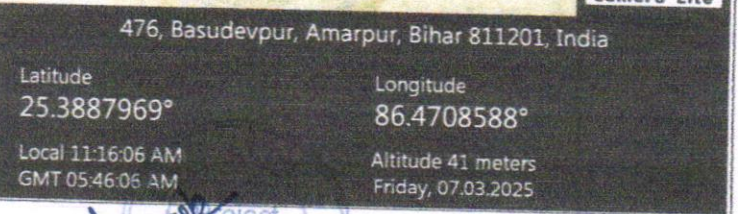
2025-03-07(Fri) 11:42(AM)

Laldarwaza, 9FQC+PVW, Basudevpur, Bihar 811201, India

Latitude 25.3892176° Longitude 86.4717808°


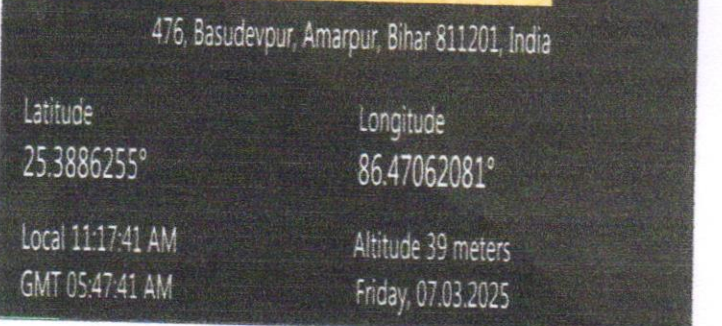
Local 11:25:03 AM Altitude 40 meters  
GMT 05:55:03 AM Friday, 07.03.2025

476, Basudevpur, Amarpur, Bihar 811201, India

Latitude 25.3887969° Longitude 86.4708588°

Local 11:16:06 AM Altitude 41 meters  
GMT 05:46:06 AM Friday, 07.03.2025

476, Basudevpur, Amarpur, Bihar 811201, India


Latitude 25.3886255° Longitude 86.47062081°

Local 11:17:41 AM Altitude 39 meters  
GMT 05:47:41 AM Friday, 07.03.2025


*Hi in* Project Manager  
MUNGER



20/24



Munger, Bihar, India  
H.No.632 W.No.09 NAYATOLA, Basudevpur, Munger, Bihar 811201, India  
Lat 25.384235°  
Long 86.482389°  
15/06/24 05:19 PM GMT +05:30



मुंगेर, बिहार, भारत  
9F88+6M, बैलन बाजार, मुंगेर, बिहार 811201, भारत  
Lat 25.36501°  
Long 86.466168°  
15/06/24 10:56 AM GMT +05:30

मुंगेर, बिहार, भारत  
9F88+6M, बैलन बाजार, मुंगेर, बिहार 811201, भारत  
Lat 25.365044°  
Long 86.466637°  
16/06/24 10:12 AM GMT +05:30

Project Manager  
MUNGER